PLAN SHOWING THE PROPOSED BUILDING IN S.No 80/1c
PLOT No 22, AT MUTHAMIL NAGAR, PAMMAL, PALLAVARAM
SAIDAPET TALUR, CHEGLEPUT DIST. MADRAS 70
SCALE 1:100

1. PROPOSALS ARE SHOWN IN RED
2. EXG ROAD " GREEN

1. AREA OF THE PLOT (2413 SQ.) 224.17 SQM
2. " " PRO. BUILDING (1003 SQ.) 93.18 SQM

Planning Permit No. A/1017/91

APPROVED
SUBJECT TO THE CONDITIONS IN THIS OFFICE LETTER.
No. A1/6602/91 Date 2/9/91
FOR MEMBER SECRETARY
MADRAS METROPOLITAN DEVELOPMENT AUTHORITY
MADRAS - 600 008

O/C

Resised Plan
A/6602/91
13/06/91

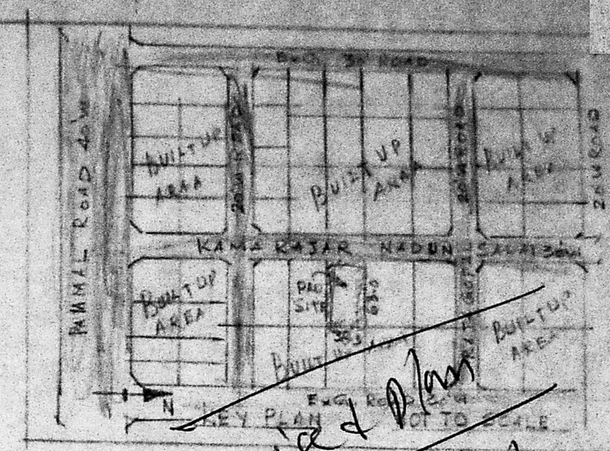

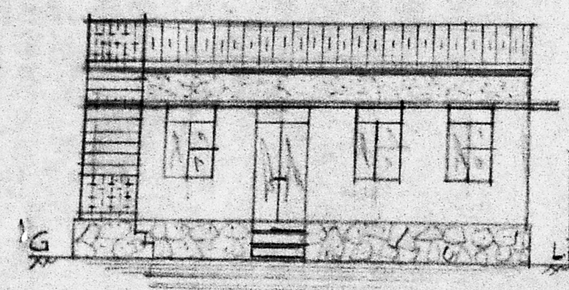

ELEVATION

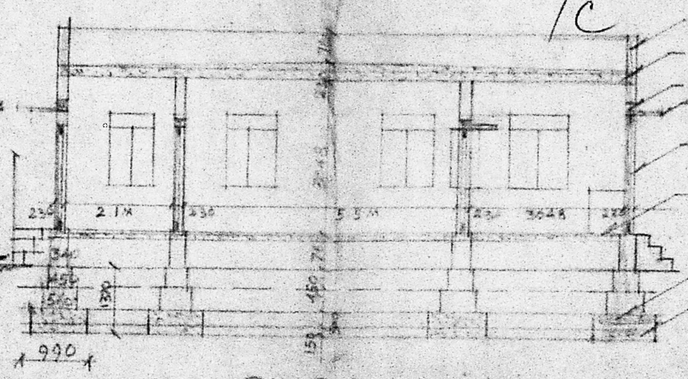

SECTION ON AB

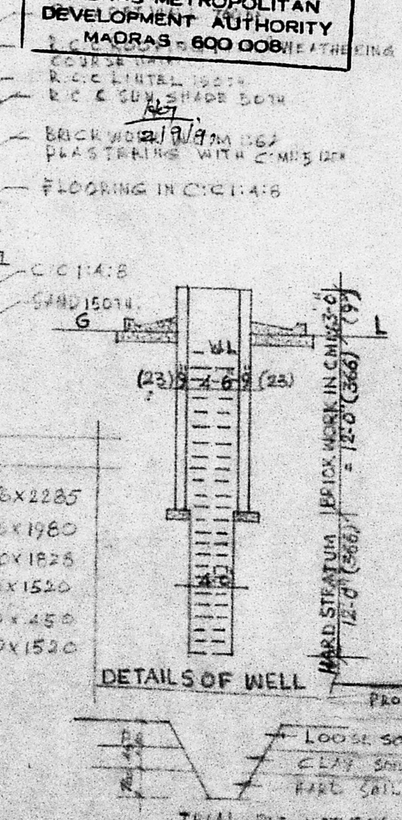

DETAILS OF WELL

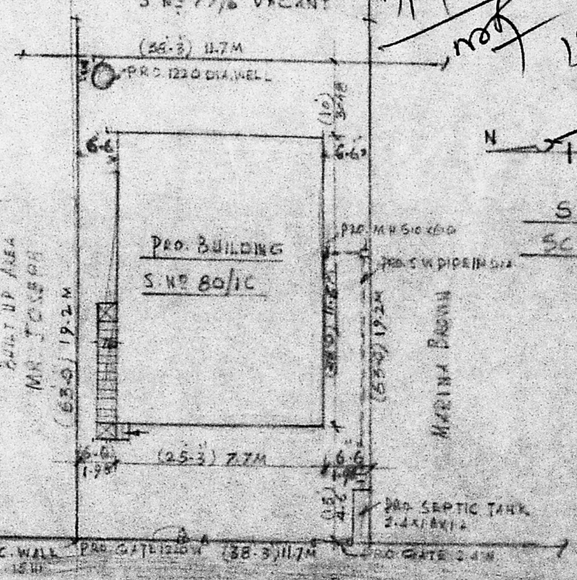

SITE PLAN
SCALE 1:200

EXG. ROAD 9.14 W KAMARAJ SALAI

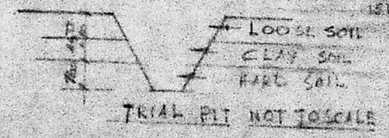

TRIAL PIT NOT TO SCALE

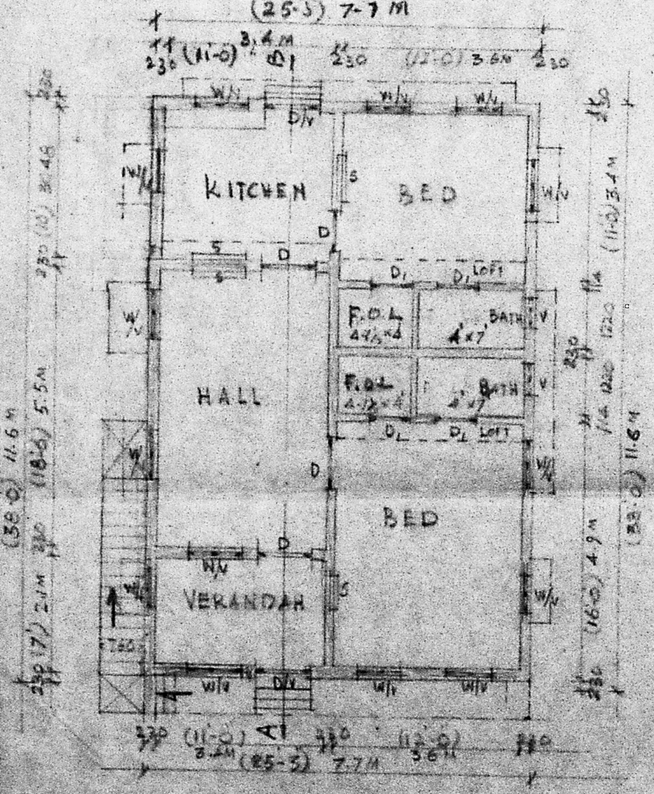

PLAN

DESCRIPTION

D/V	DOOR WITH VENTILATOR COUNTRY WOOD	1066x2285
D	" "	1066x1980
D_1	" "	760x1828
W/V	WINDOW "	1066x1520
V	" "	760x450
S	R.C.C. SHELF	900x1520

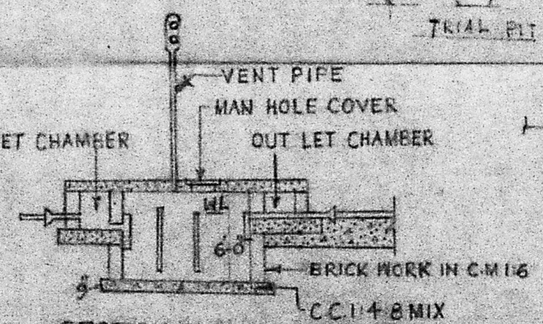

SECTION OF SEPTIC TANK

S. WILSON, Dip., C.S.,
Licensed Surveyor Tambaram Municipal
...AYA COTTAGE, 9-B, RANGA STREET
...APERI, TAMBARAM WEST, MADRAS
LICENSED SURVEYOR

OWNER